

NSW DEPT PRIMARY INDUSTRIES



AA059772

MINERALS BOARD  
LIBRARY BOOK


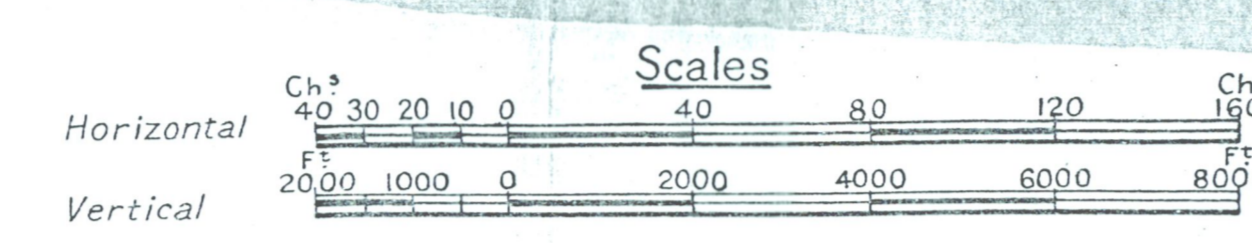
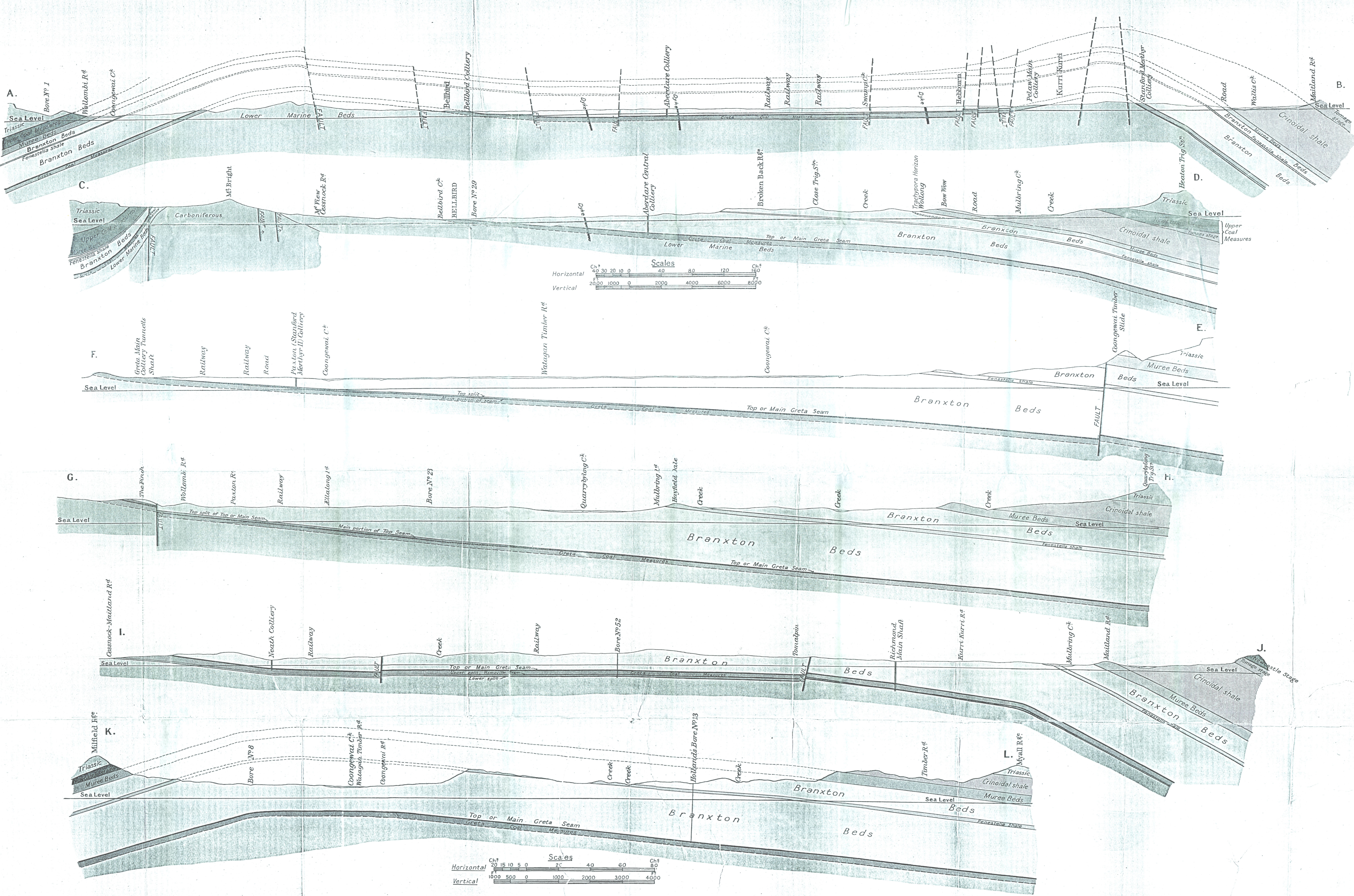
MINERAL RESOURCES, No. 37.

---

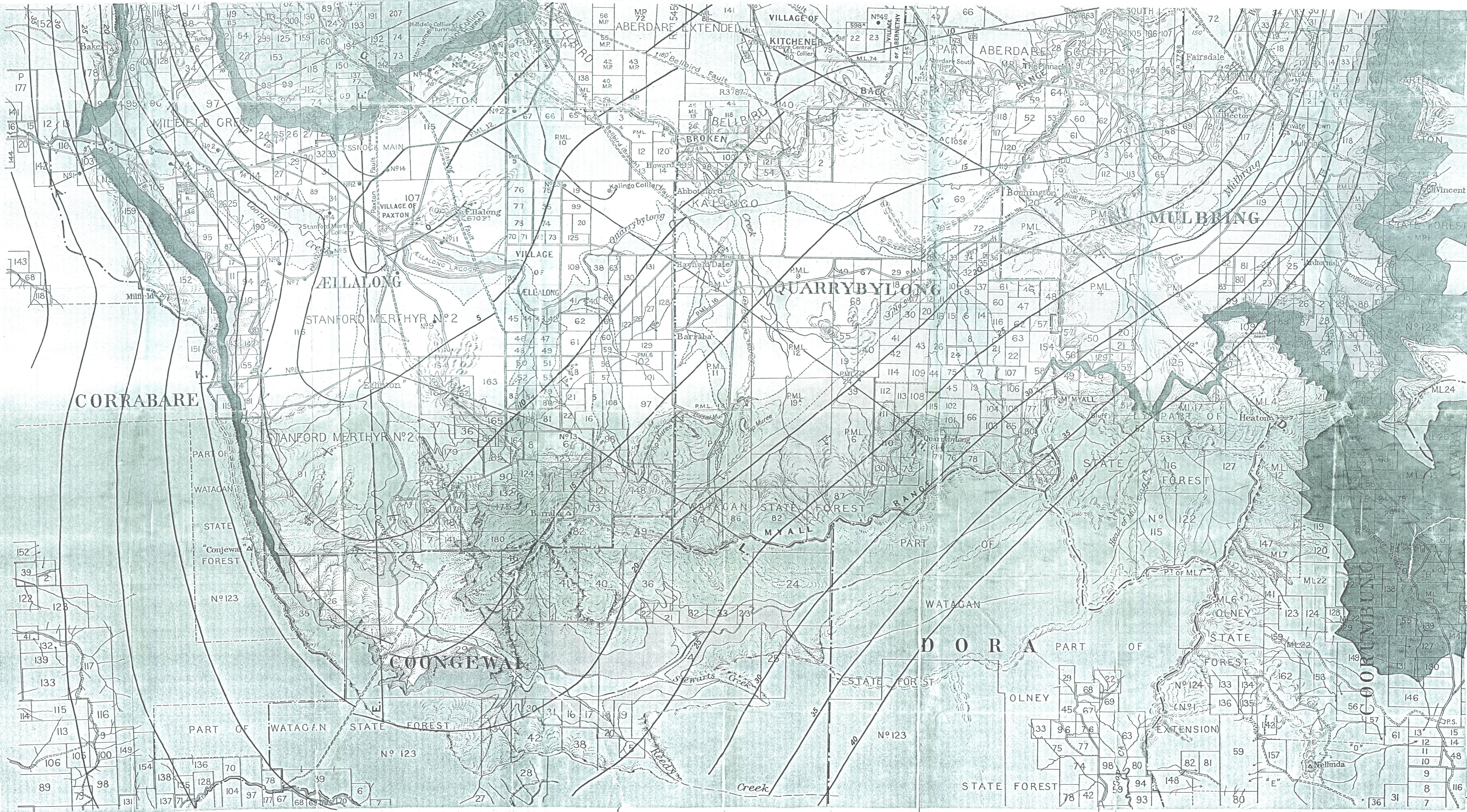
THE COAL RESOURCES OF THE SOUTHERN PORTION  
OF THE  
MAITLAND-CESSNOCK-GRETA COAL DISTRICT

L-190.

L.J. JONES (1939)



**SECTIONS**

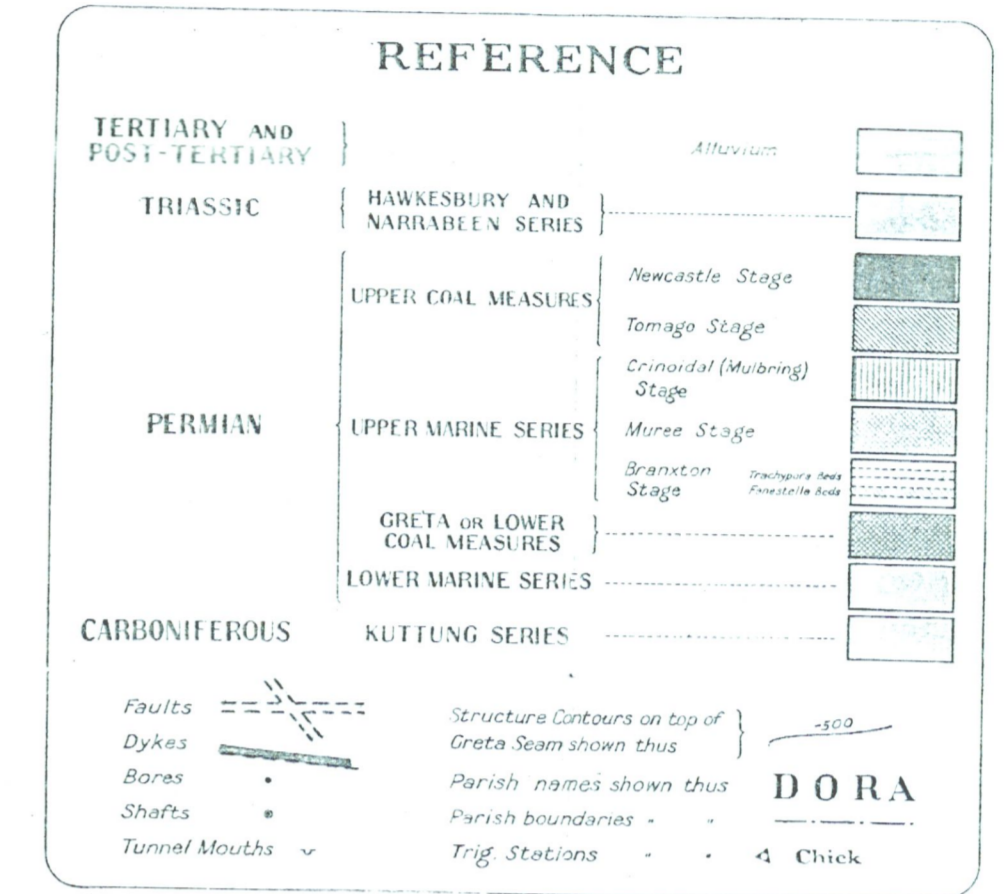




# GEOLOGICAL MAP OF THE SOUTHERN PORTION OF THE GRETA-CESSNOCK COALFIELD COUNTY OF NORTHUMBERLAND



Geologically surveyed by L. J. Jones A.S.T.C. Geological Surveyor  
Assisted by A. C. Lloyd, B.E., B.Sc. Geological Assistant  
Based on the original Survey by T. W. E. Davill, B.A.  
Prepared under the direction of E. C. Andrews, B.A. Government Geologist  
Department of Mines, Sydney, New South Wales, 1927



A. MENTON